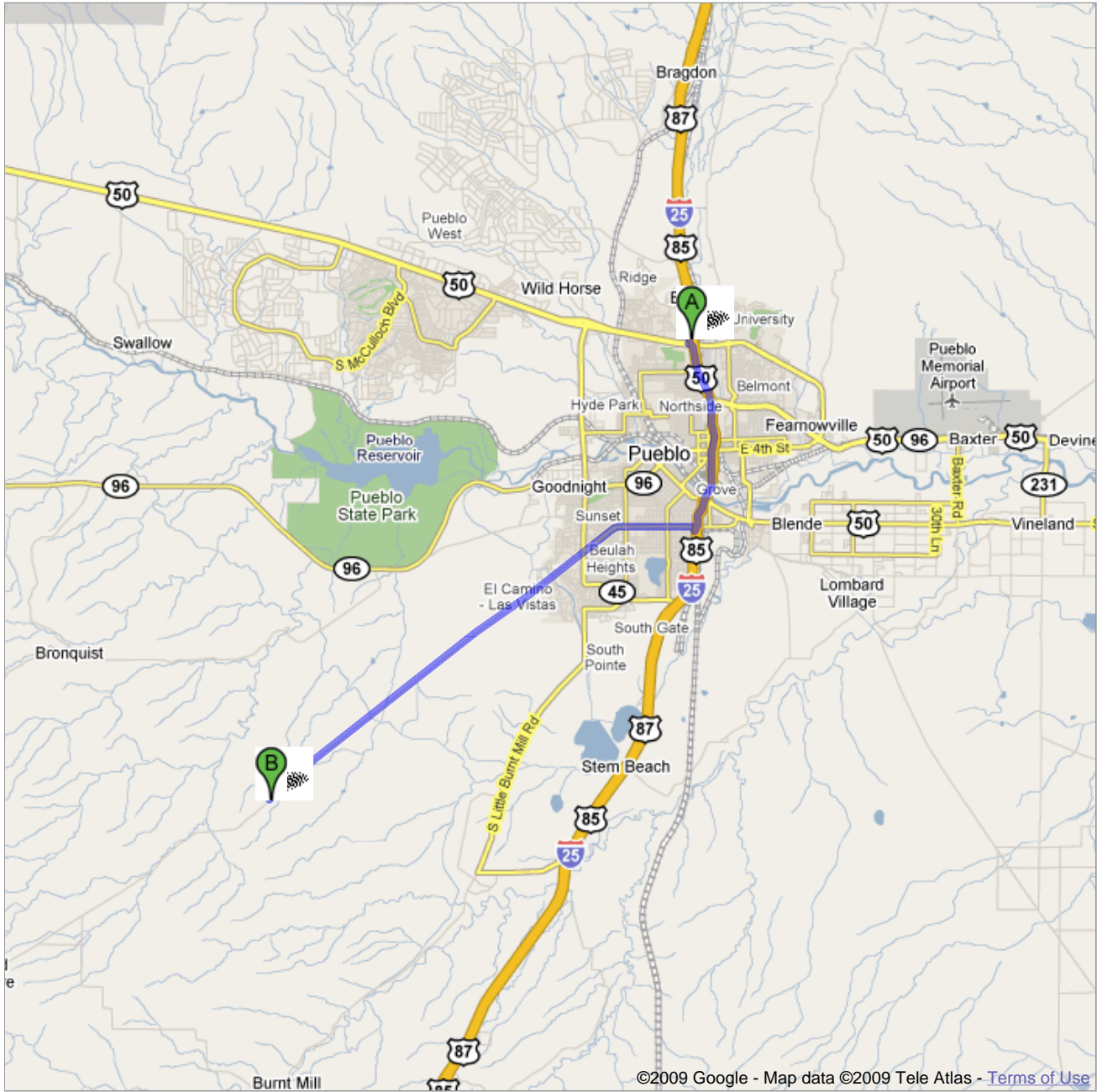






Directions to "S.C.O.R.E. Launch Site"
W CO-78
17.5 mi – about 37 mins


Save trees. Go green!
Download Google Maps on your phone at google.com/gmm




 "Pueblo Clarion Inn"
N Elizabeth St


1. Head **south** on **N Elizabeth St** toward **W US-50** go 0.1 mi
total 0.1 mi

 2. Turn **left** at **W US-50** go 272 ft
total 0.2 mi


 3. Take the ramp onto **I-25 S/US-50 E/US-85 S/US-87 S**
Continue to follow I-25 S/US-85 S/US-87 S go 4.6 mi
total 4.8 mi
About 5 mins

 4. Take exit **97A** for **Central Ave** go 0.2 mi
total 4.9 mi

 5. Turn **right** at **Central Ave** go 56 ft
total 4.9 mi

 6. Turn **right** at **E Abriendo Ave** go 0.1 mi
total 5.1 mi

 7. Turn **left** at **CO-78/W Northern Ave**
Continue to follow CO-78 go 12.5 mi
total 17.5 mi
About 31 mins

 "S.C.O.R.E. Launch Site"
W CO-78

These directions are for planning purposes only. You may find that construction projects, traffic, weather, or other events may cause conditions to differ from the map results, and you should plan your route accordingly. You must obey all signs or notices regarding your route.

Map data ©2009 , Tele Atlas